



COMUNE DI SAN GIULIANO TERME

PROVINCIA DI PISA





PIANO OPERATIVO COMUNALE – ADEGUAMENTO 2020

Ai sensi degli artt. 222 e 228 L.R. N°65/2014 "NORME PER IL GOVERNO DEL TERRITORIO"

ALLEGATO 5A

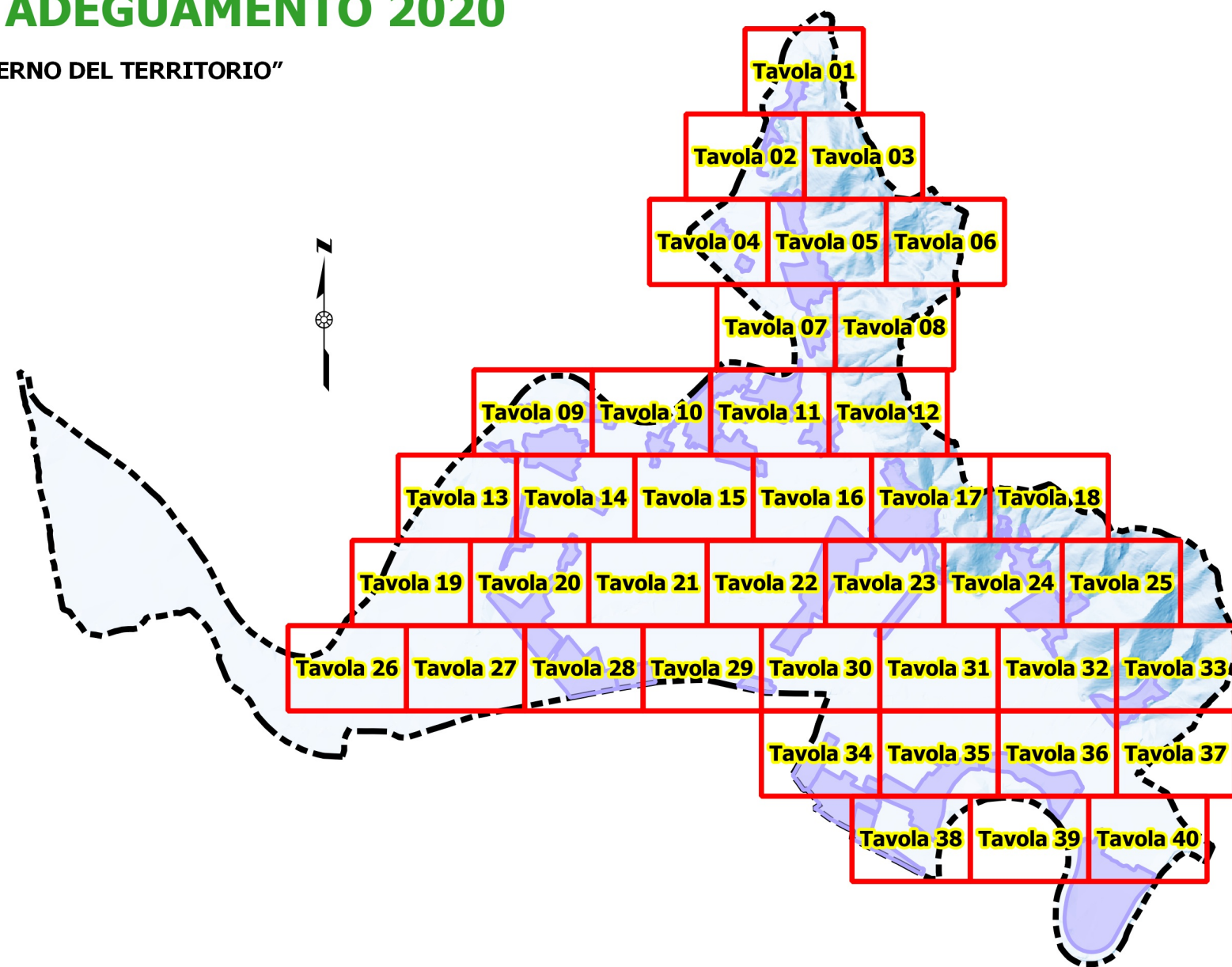
STRATIFICAZIONE STORICA DELL'EDIFICATO
ESTERNO ALLE U.T.O.E. PRESENTE FINO AL 1924-28
E PRESENTE DOPO IL 1928 CON INDIVIDUAZIONE NUMERICA
DI RIFERIMENTO ALLA "SCHEDATURA" E AL "REGESTO"

LEGENDA

-  Edifici extraurbani presenti al 1832
-  Edifici extraurbani presenti al 1878
-  Edifici extraurbani presenti del tutto o in parte al 1928
-  Edifici extraurbani inseriti a seguito accoglimento delle osservazioni

SCALA 1:5.000

MAGGIO 2020



ALLEGATO 5A
STRATIFICAZIONE STORICA DELL'EDIFICATO ESTERNO ALLE U.T.O.E.
PRESENTE FINO AL 1924-28 E PRESENTE DOPO IL 1928 CON INDIVIDUAZIONE
NUMERICA DI RIFERIMENTO ALLA "SCHEDATURA" E AL "REGESTO"



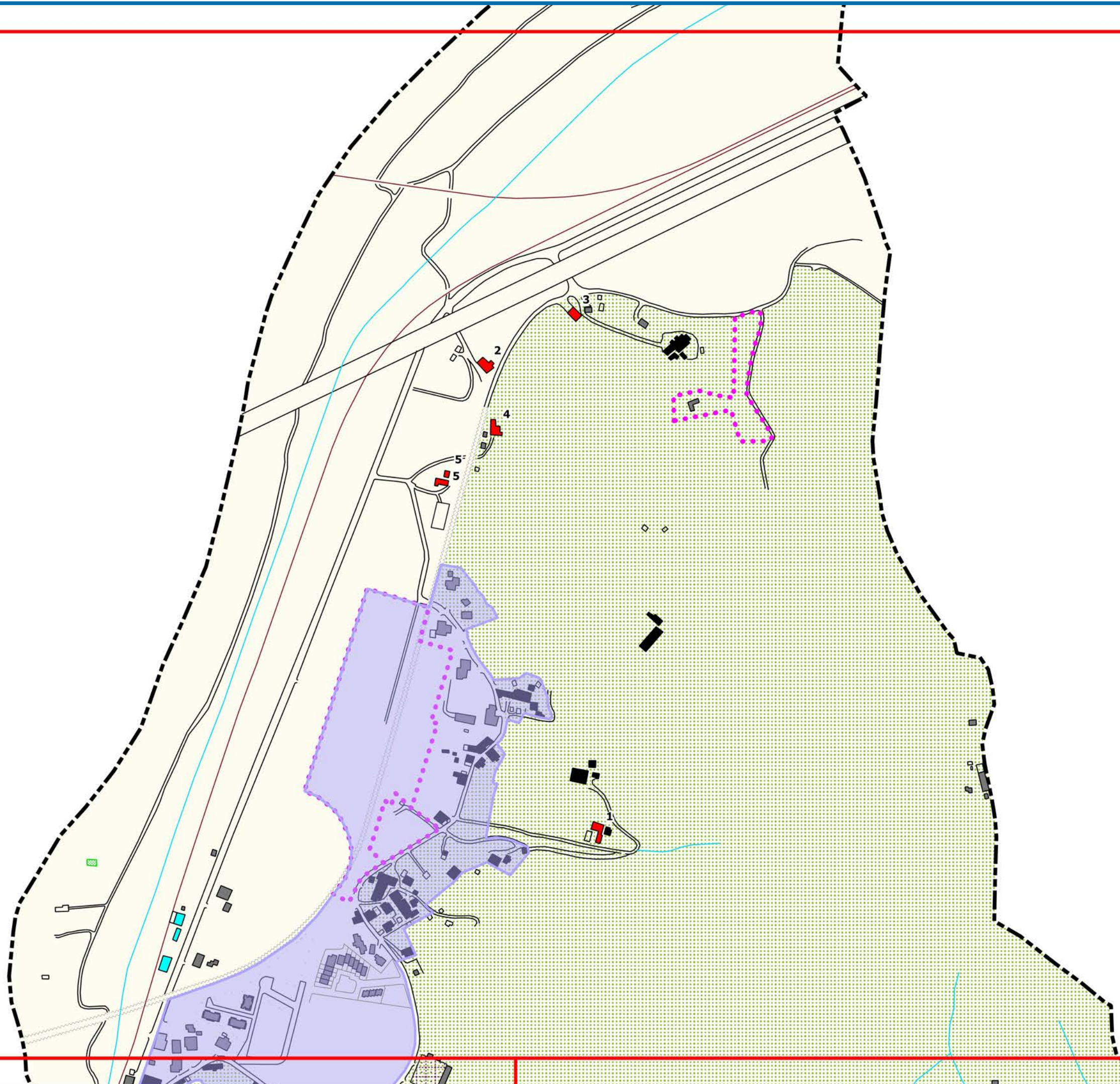
Sindaco
Sergio Di Maio
Responsabile del procedimento
Architetto Monica Luperi
Garante dell'informazione e della partecipazione
Dottore Alessio Pierotti

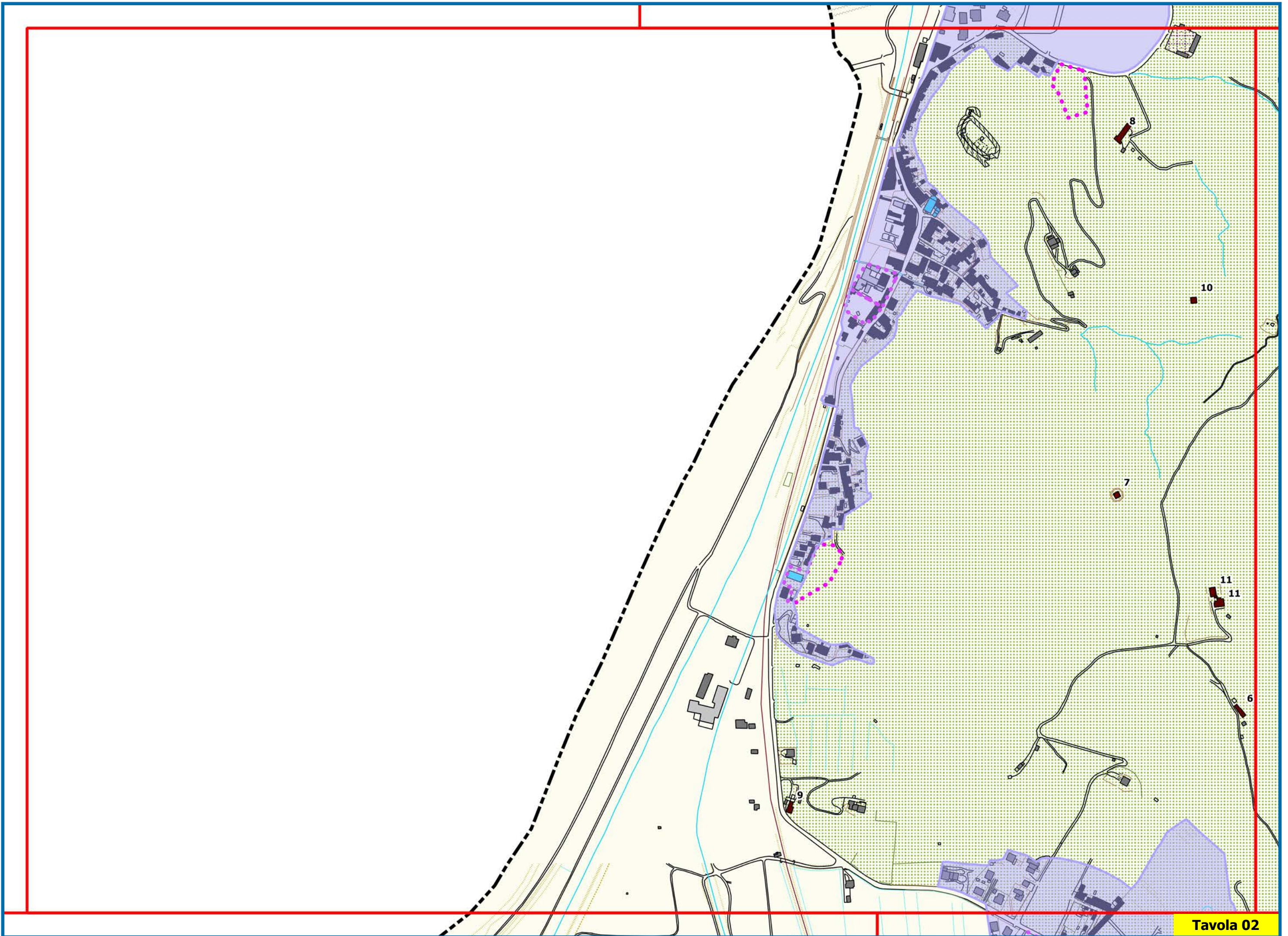
V.A.S.
Autorità competente
Architetto Silvia Fontani
Elaborazione V.A.S.
Dottorssa Elena Fantoni
Dottorssa Alessandra Matteini

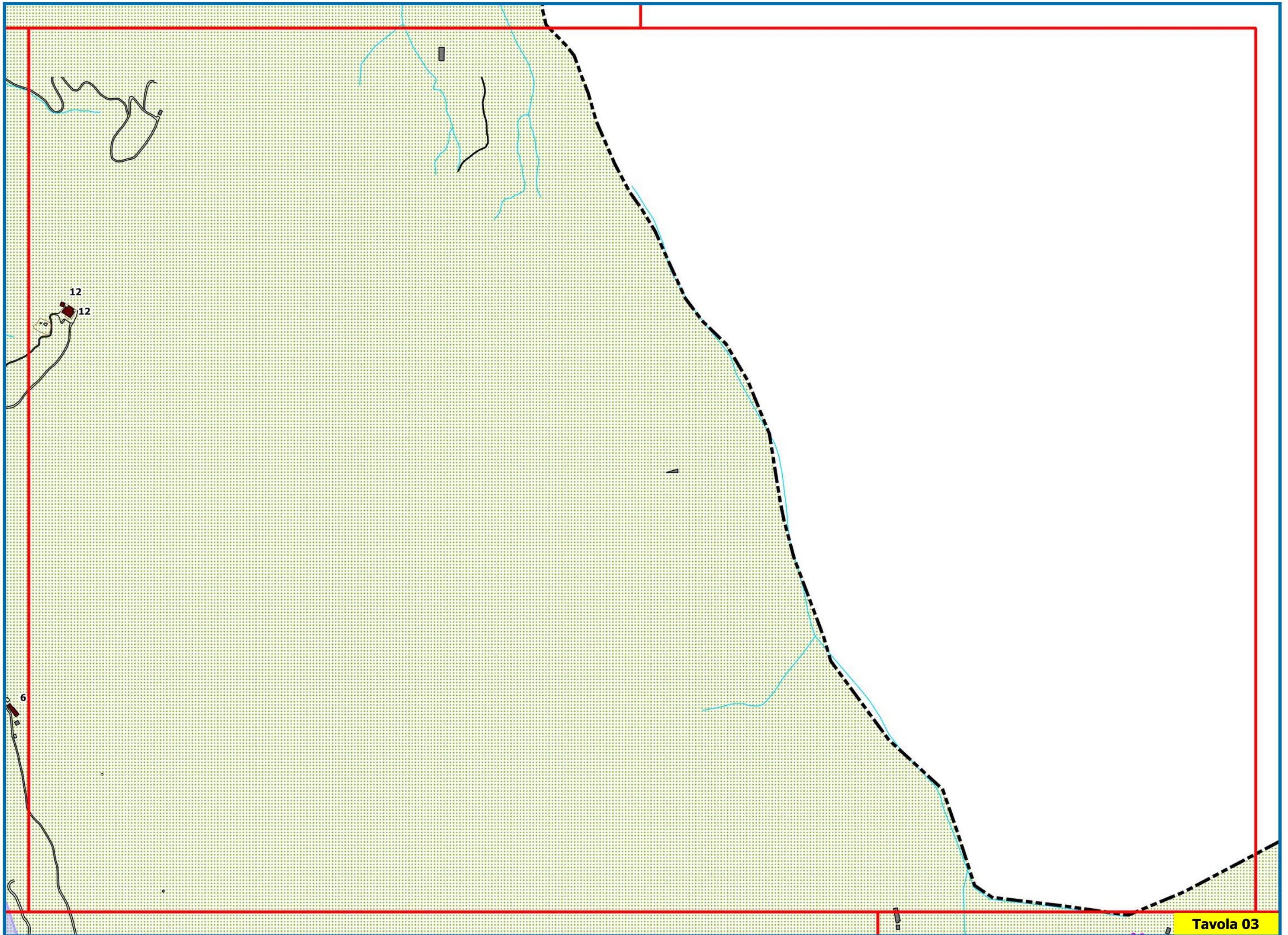
Gruppo di lavoro
Architetto Monica Luperi
Architetto Michela Luperini
Dottorssa Alessandra Matteini
Geometra Sabrina Valentini

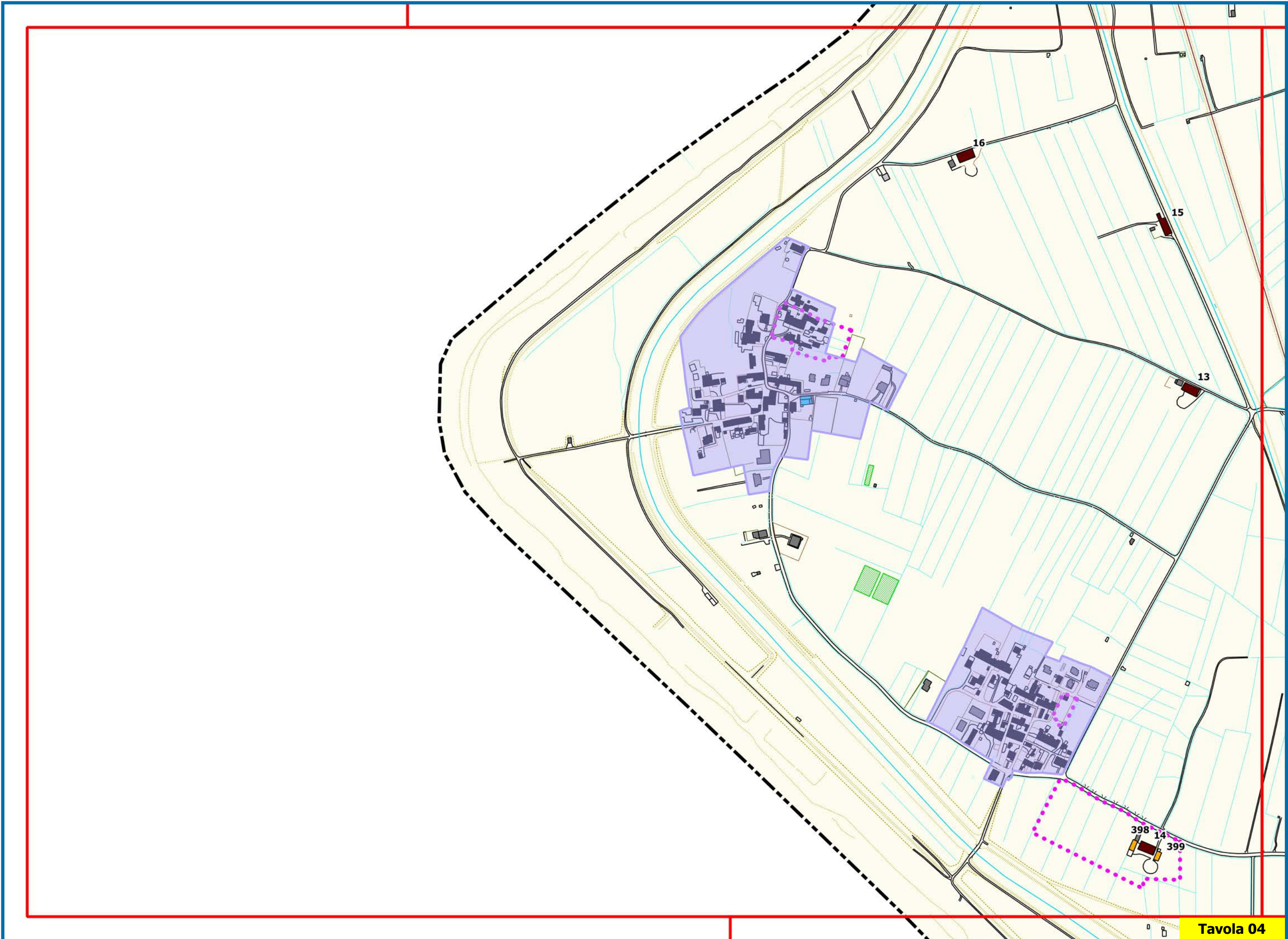
Collaboratori
Geometra Marco Lelli
Architetto Cecilia Frassi

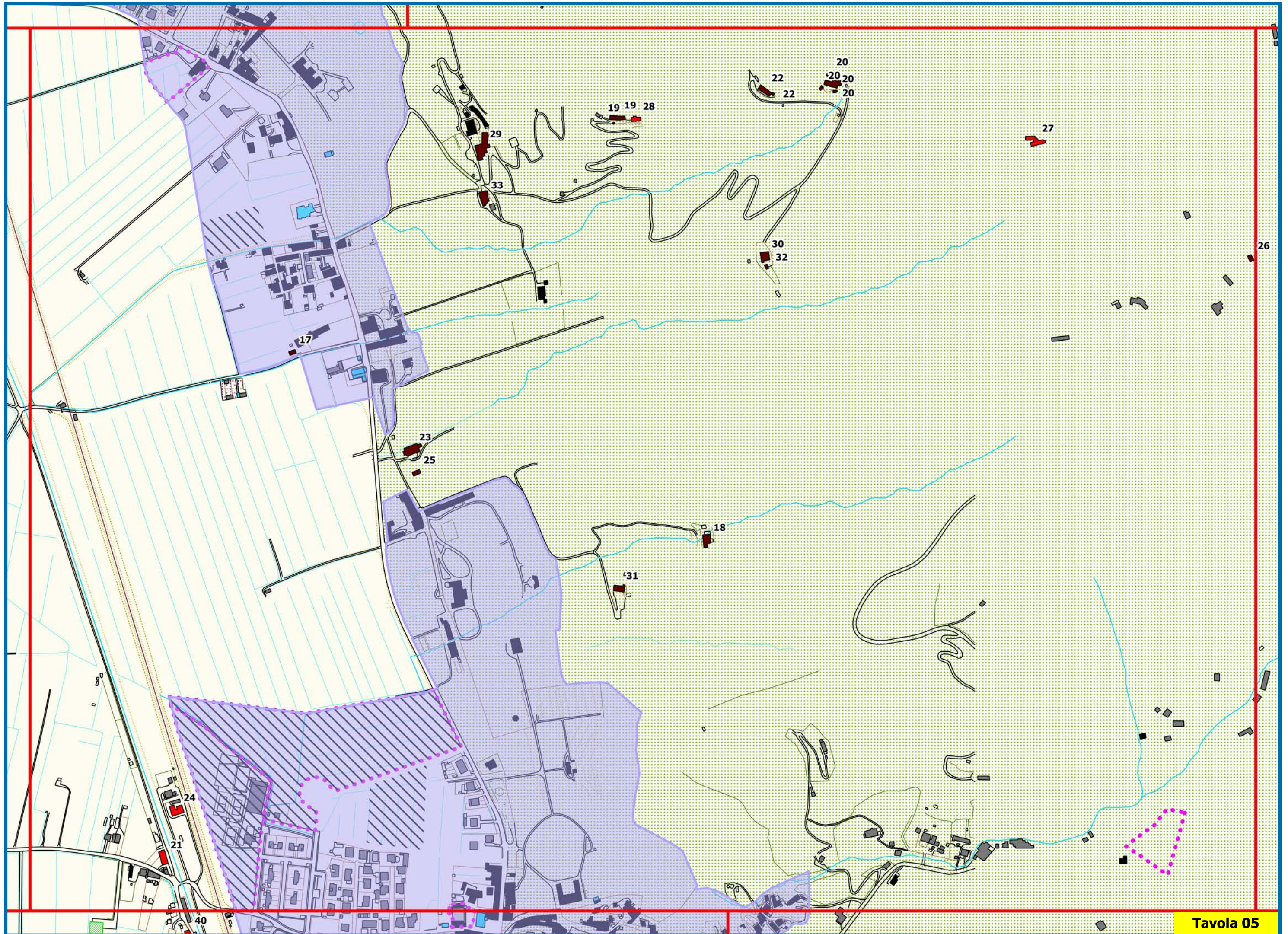
Sistema Informativo
Geografico
Dottore Gian Luca Vannini

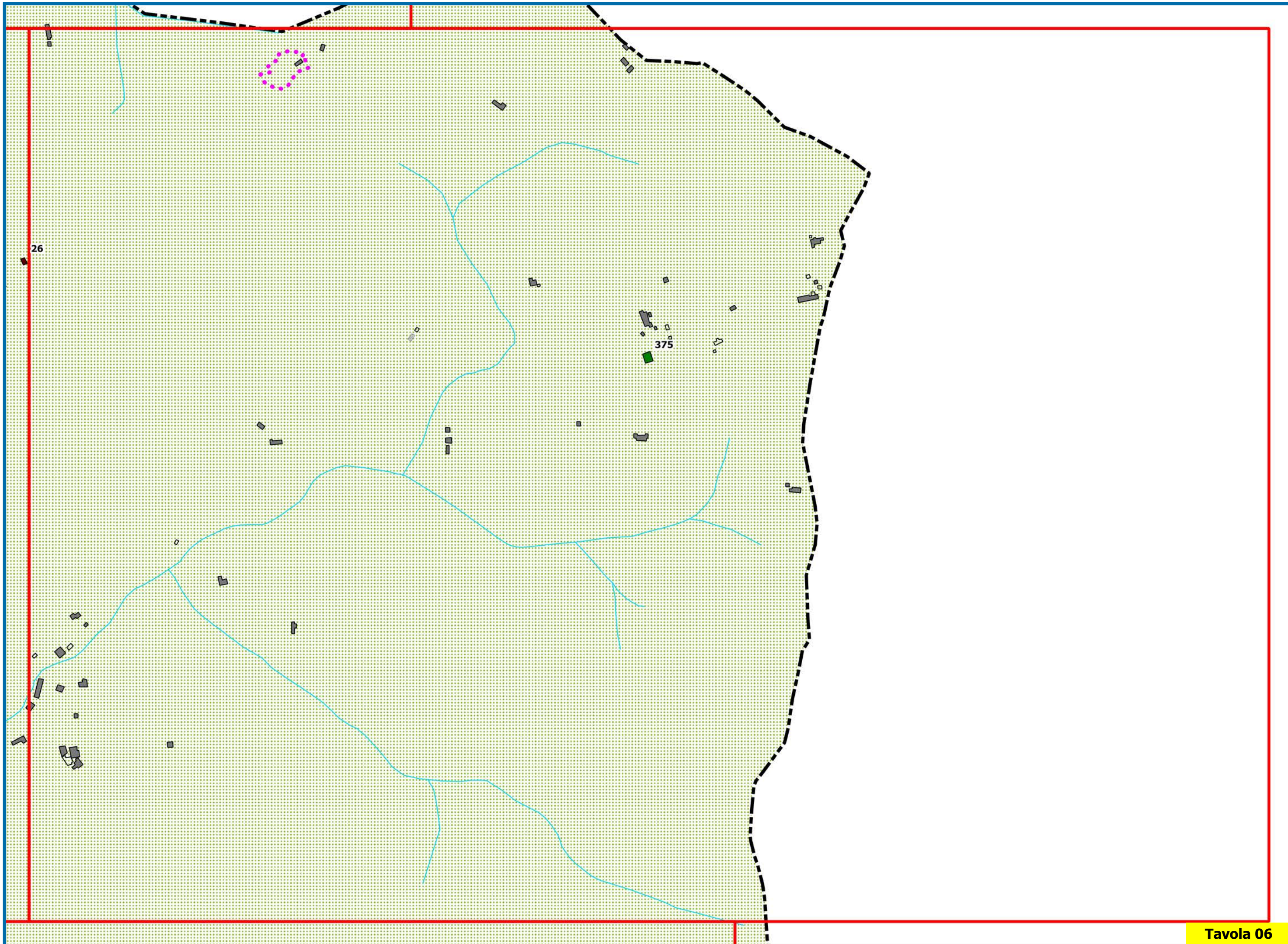


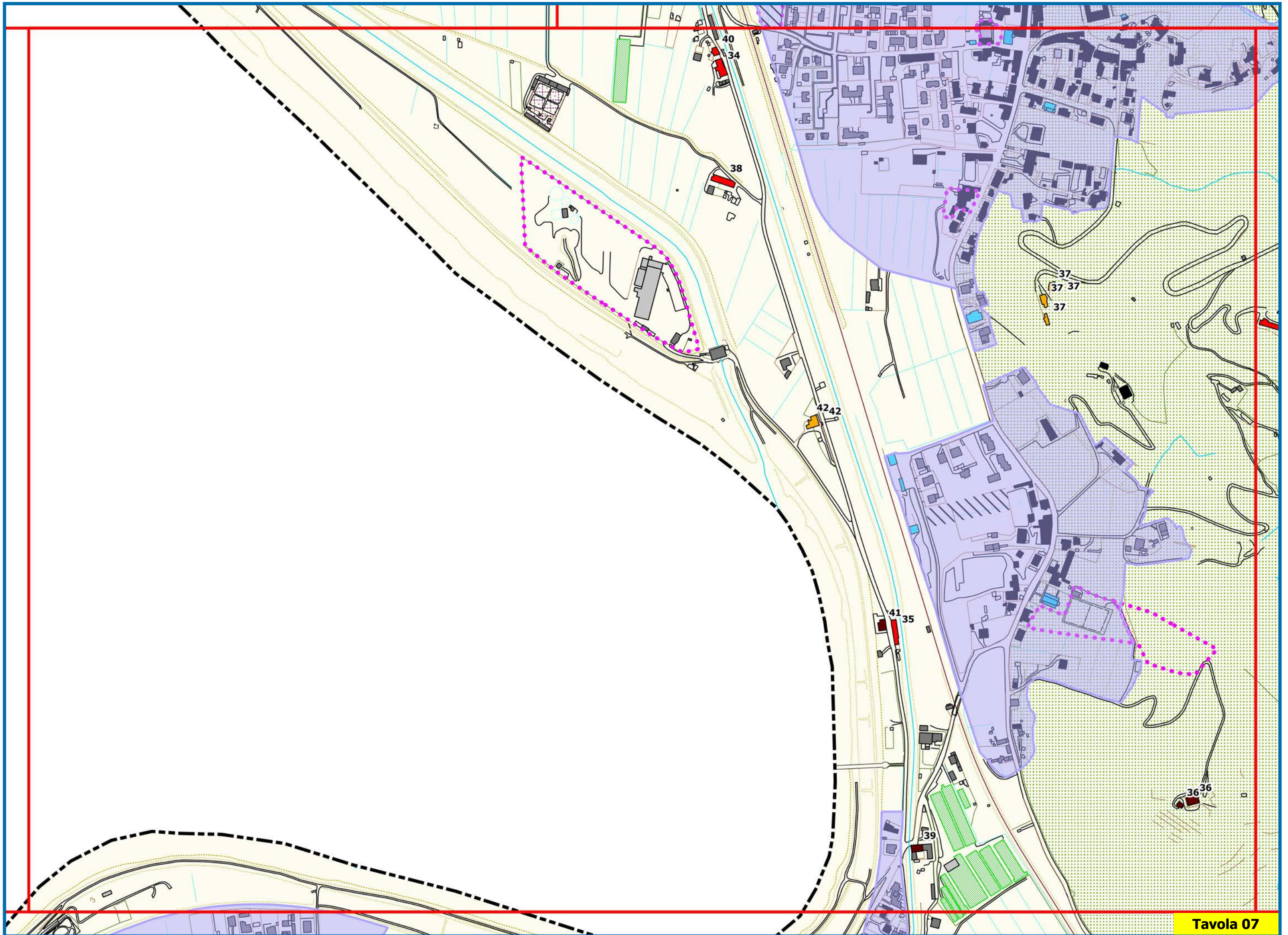


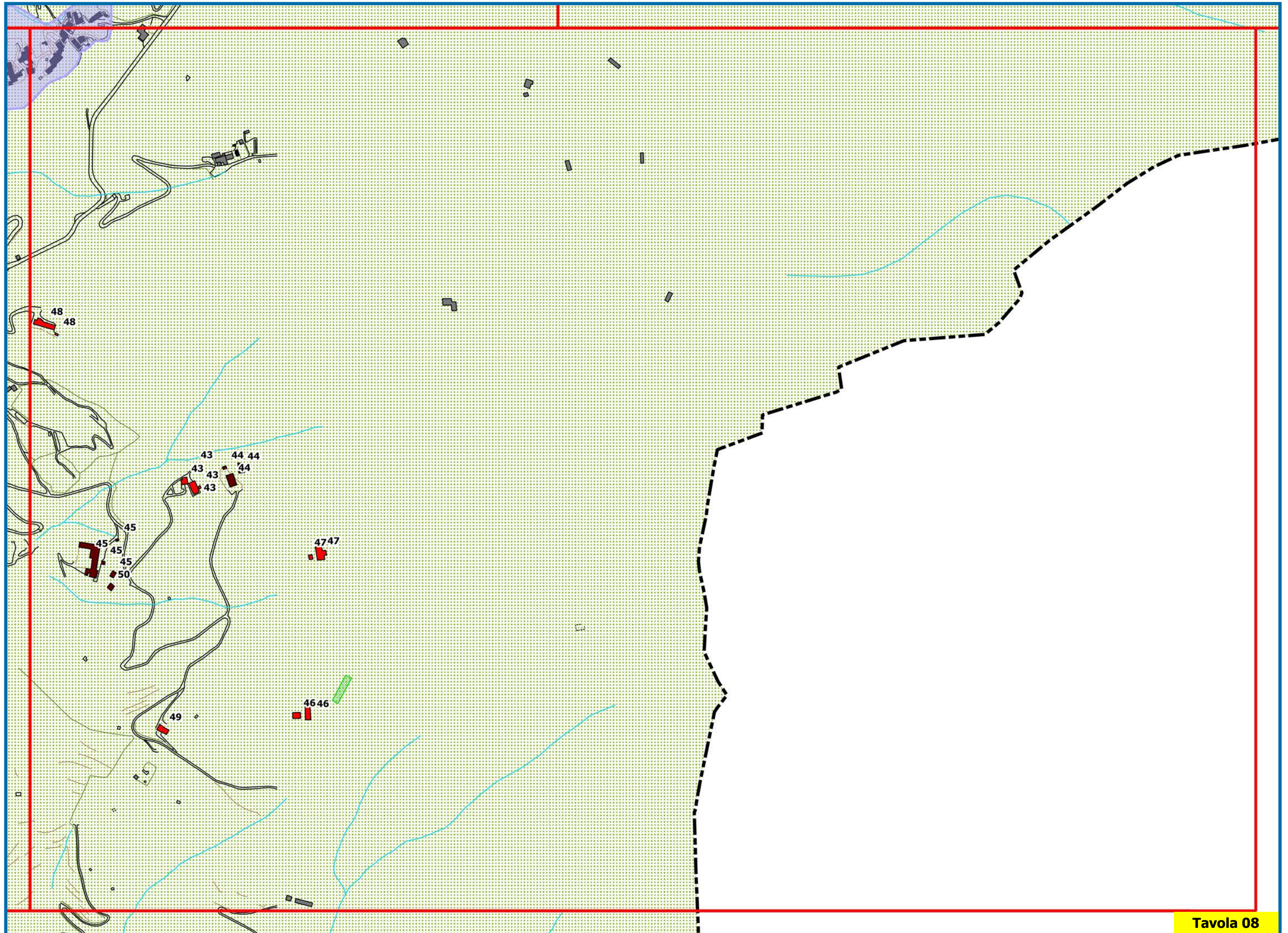


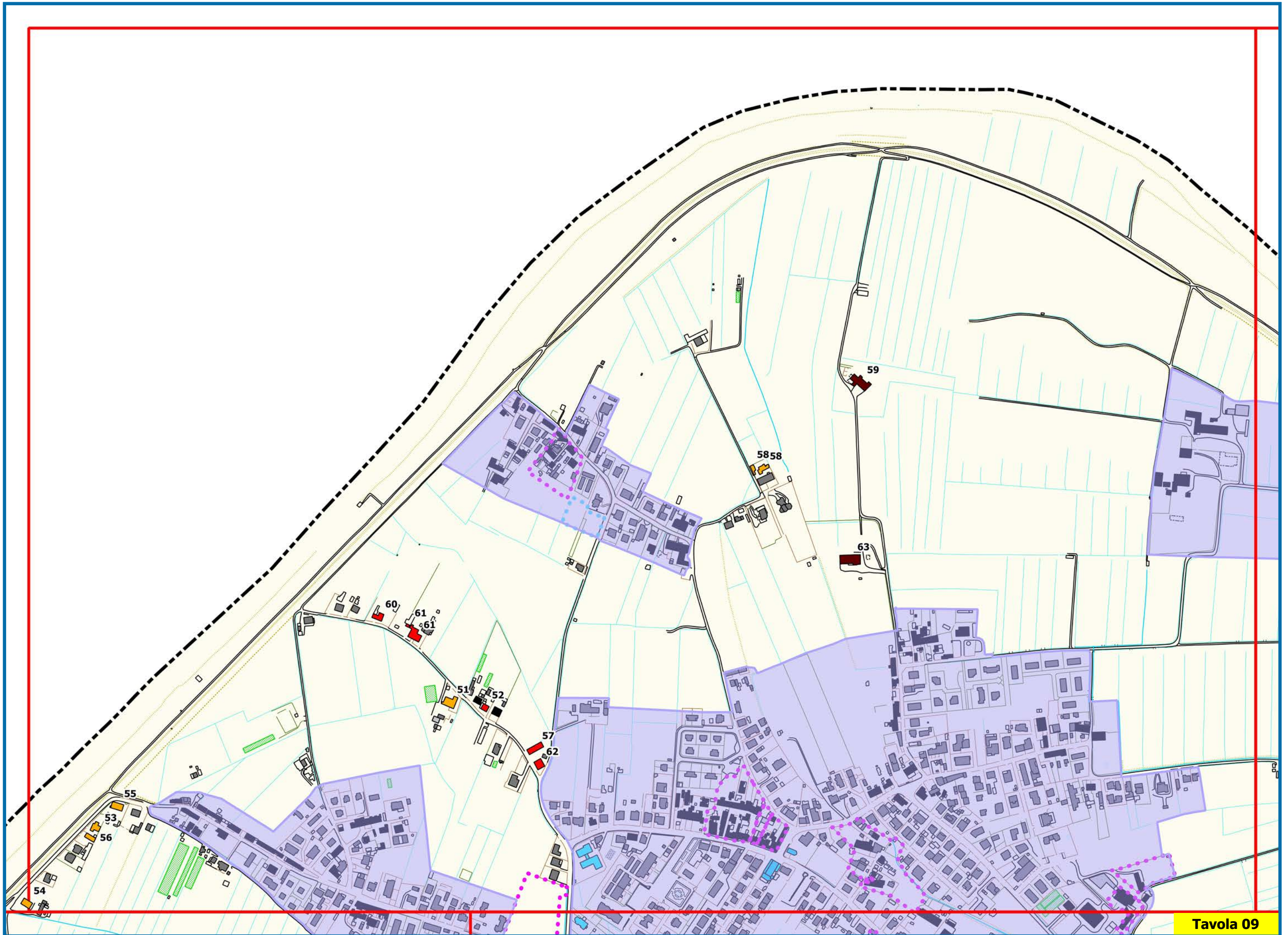


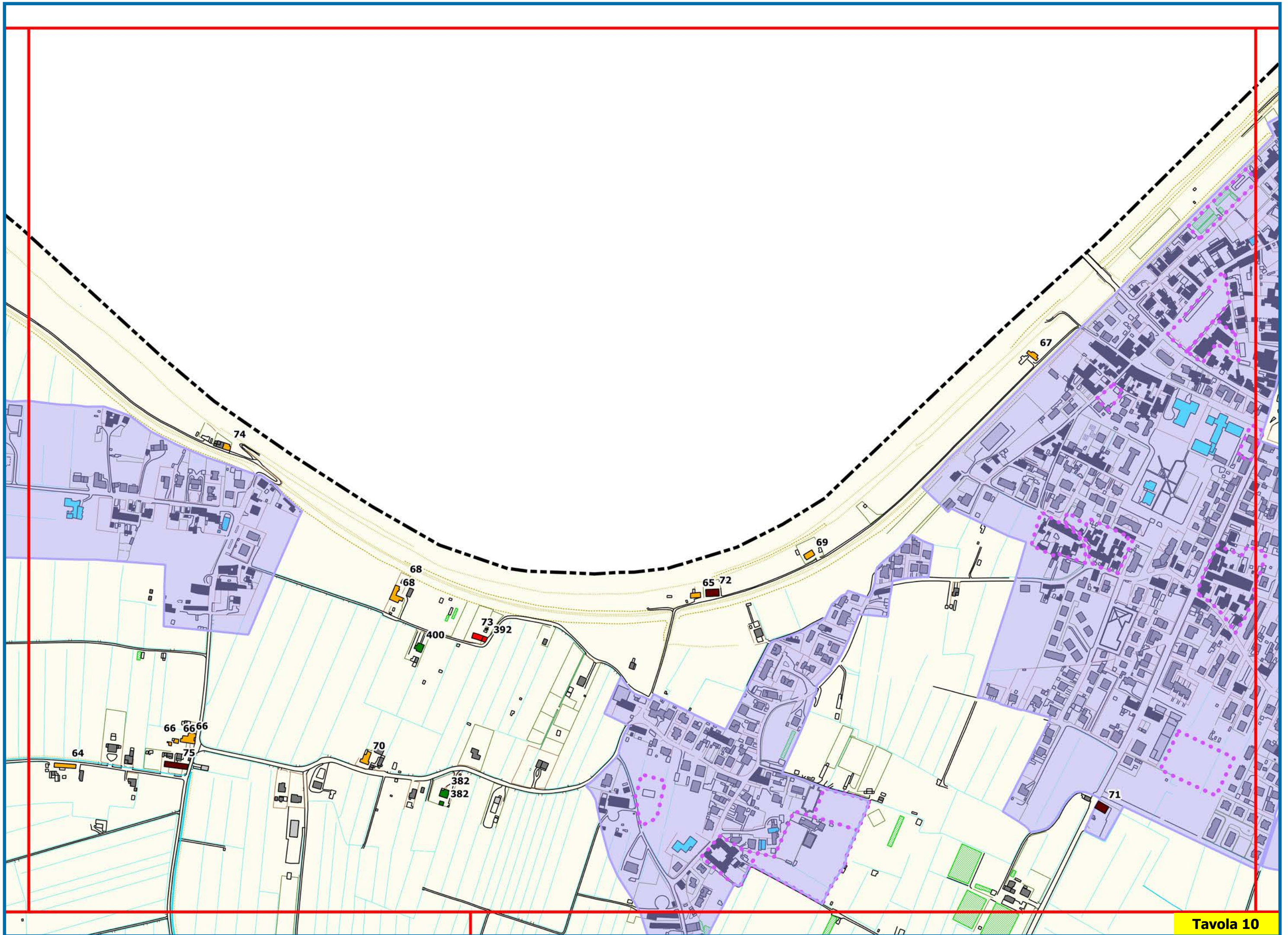


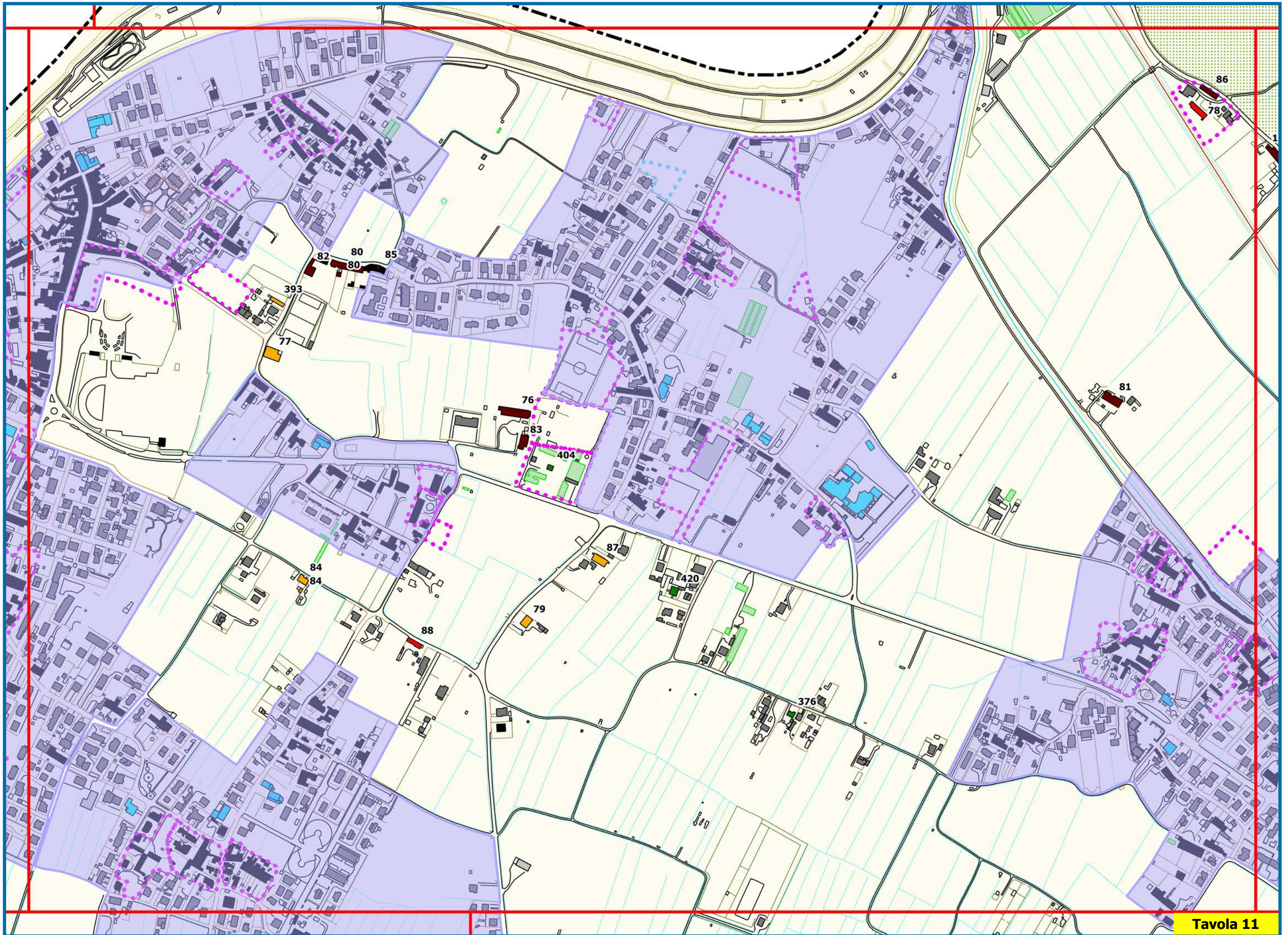


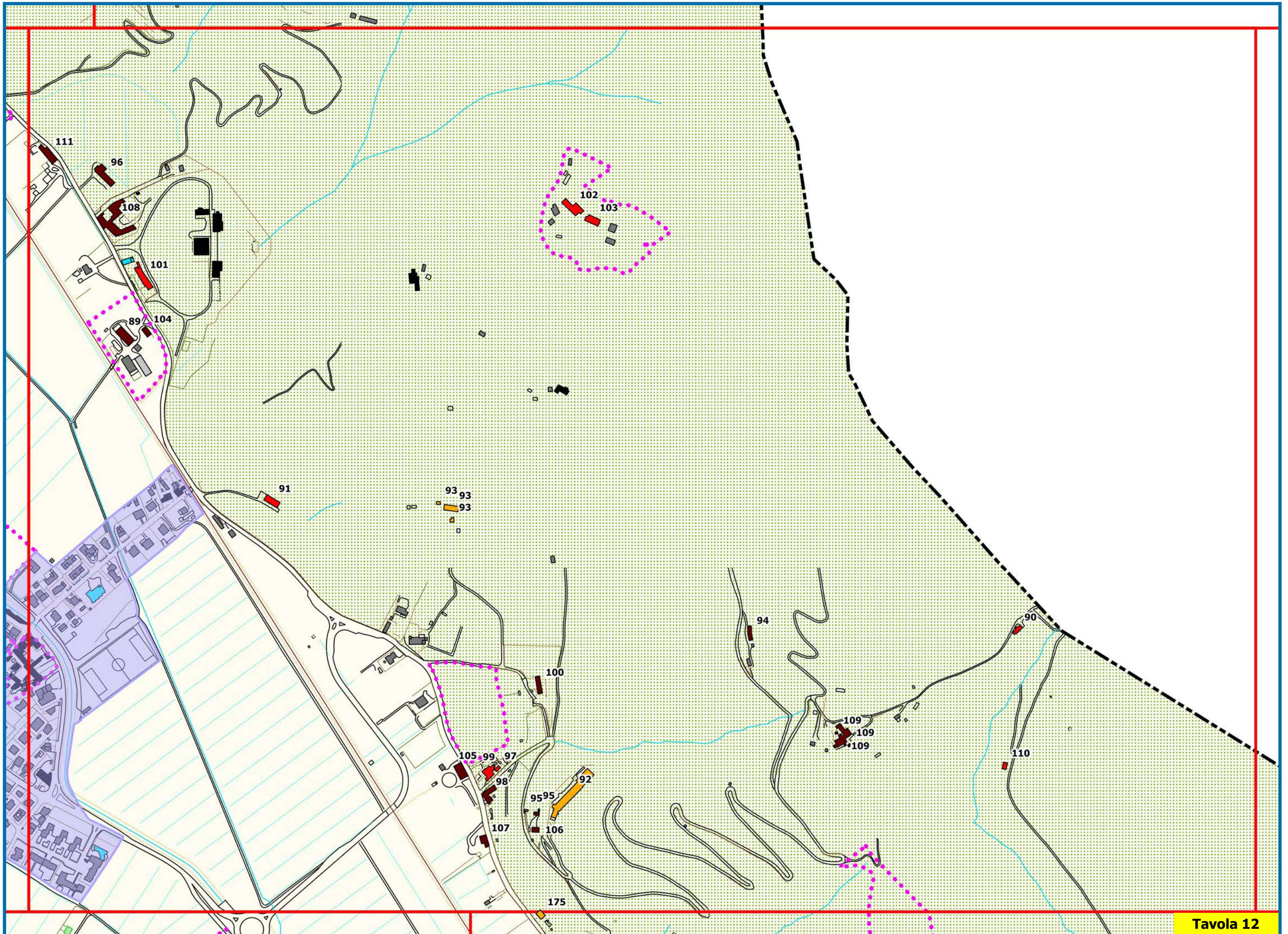


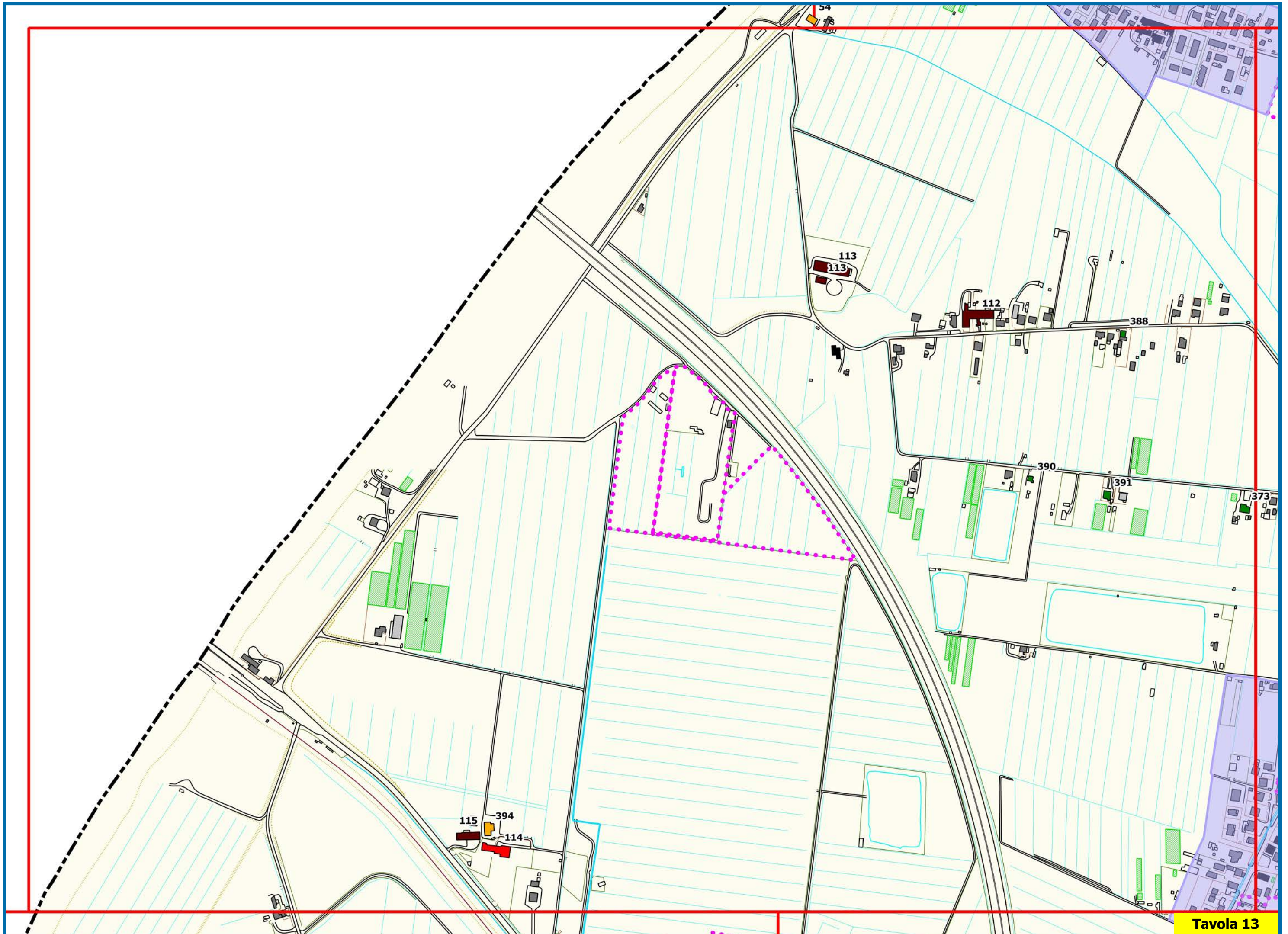


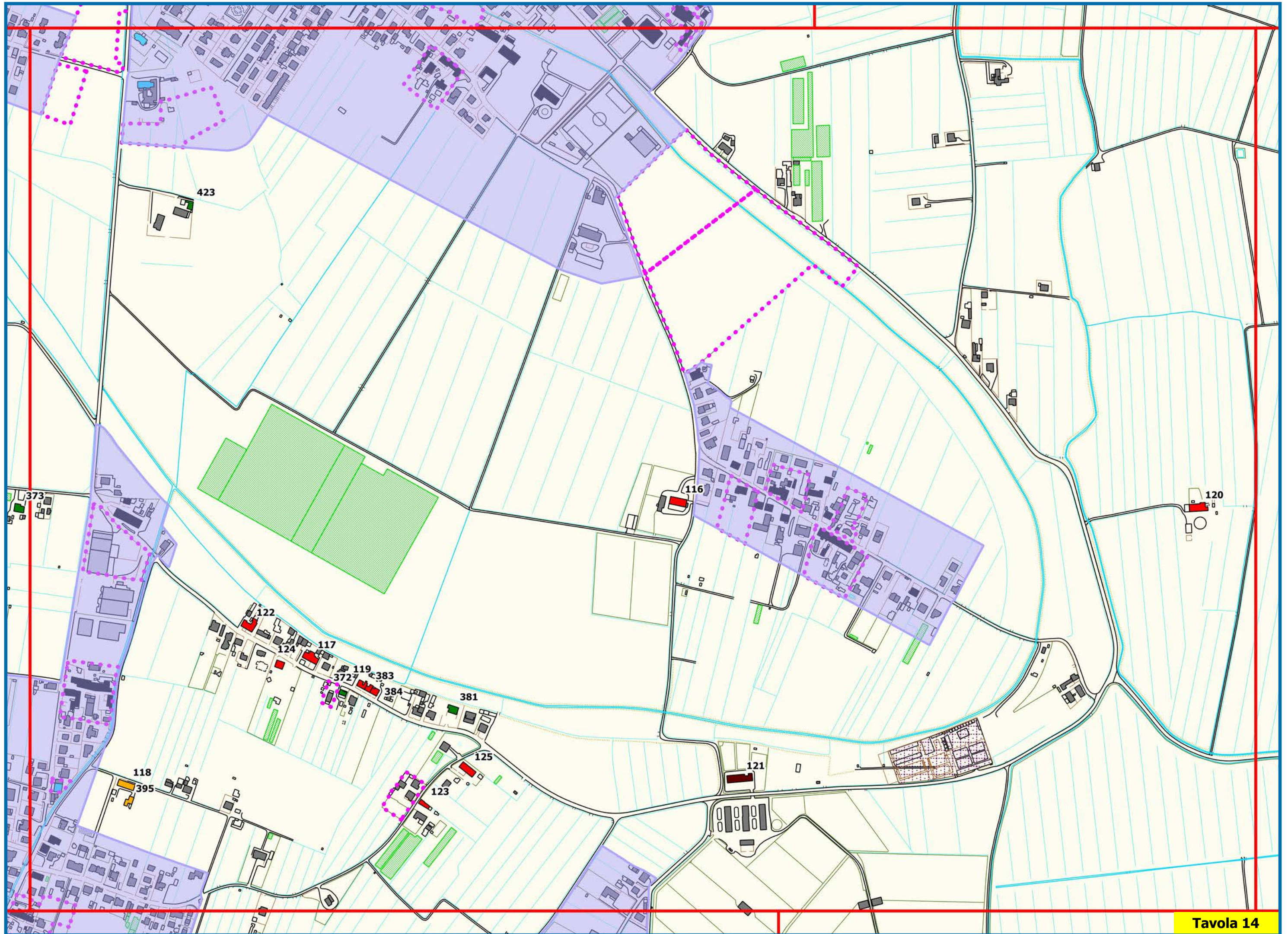


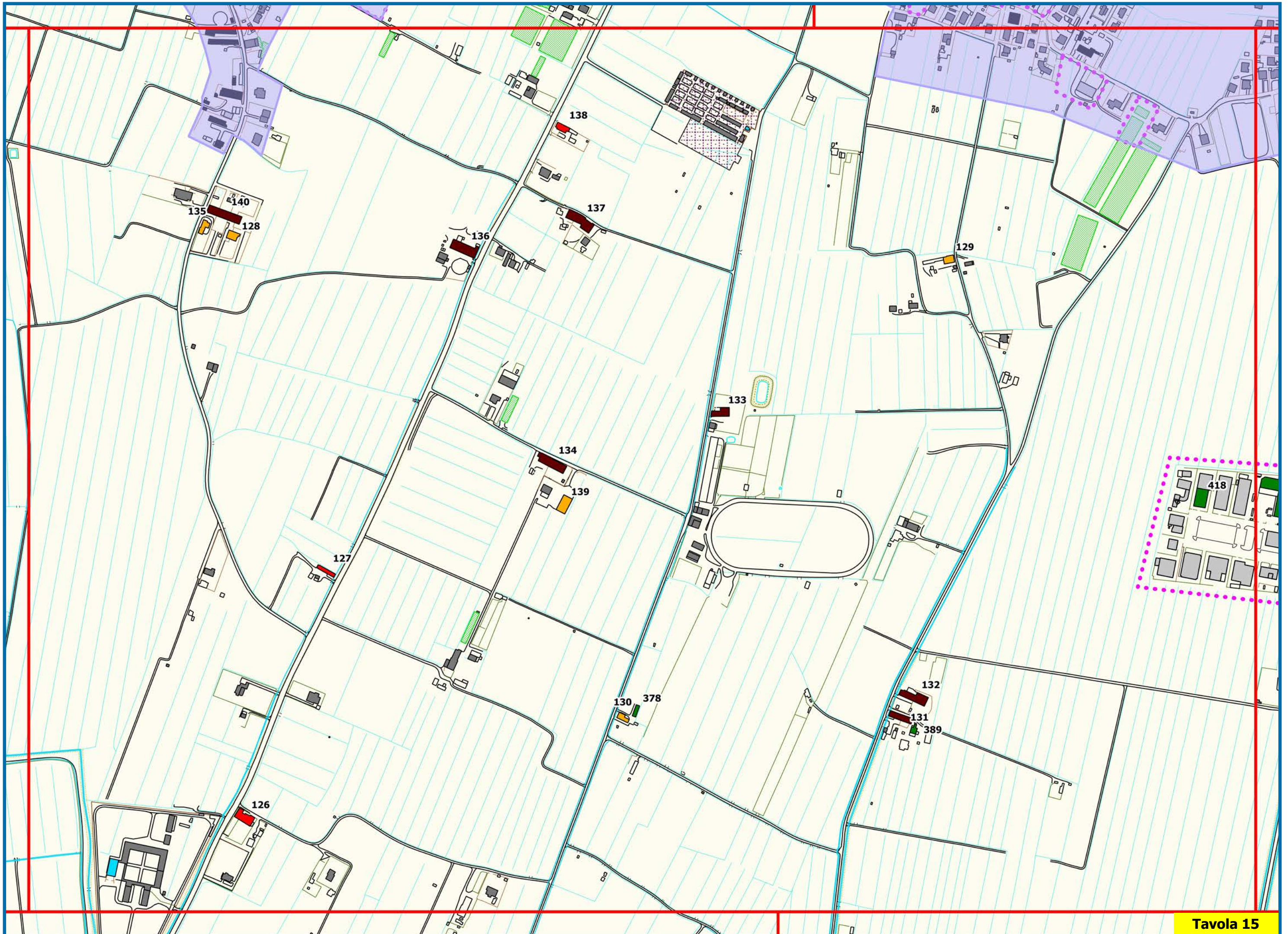


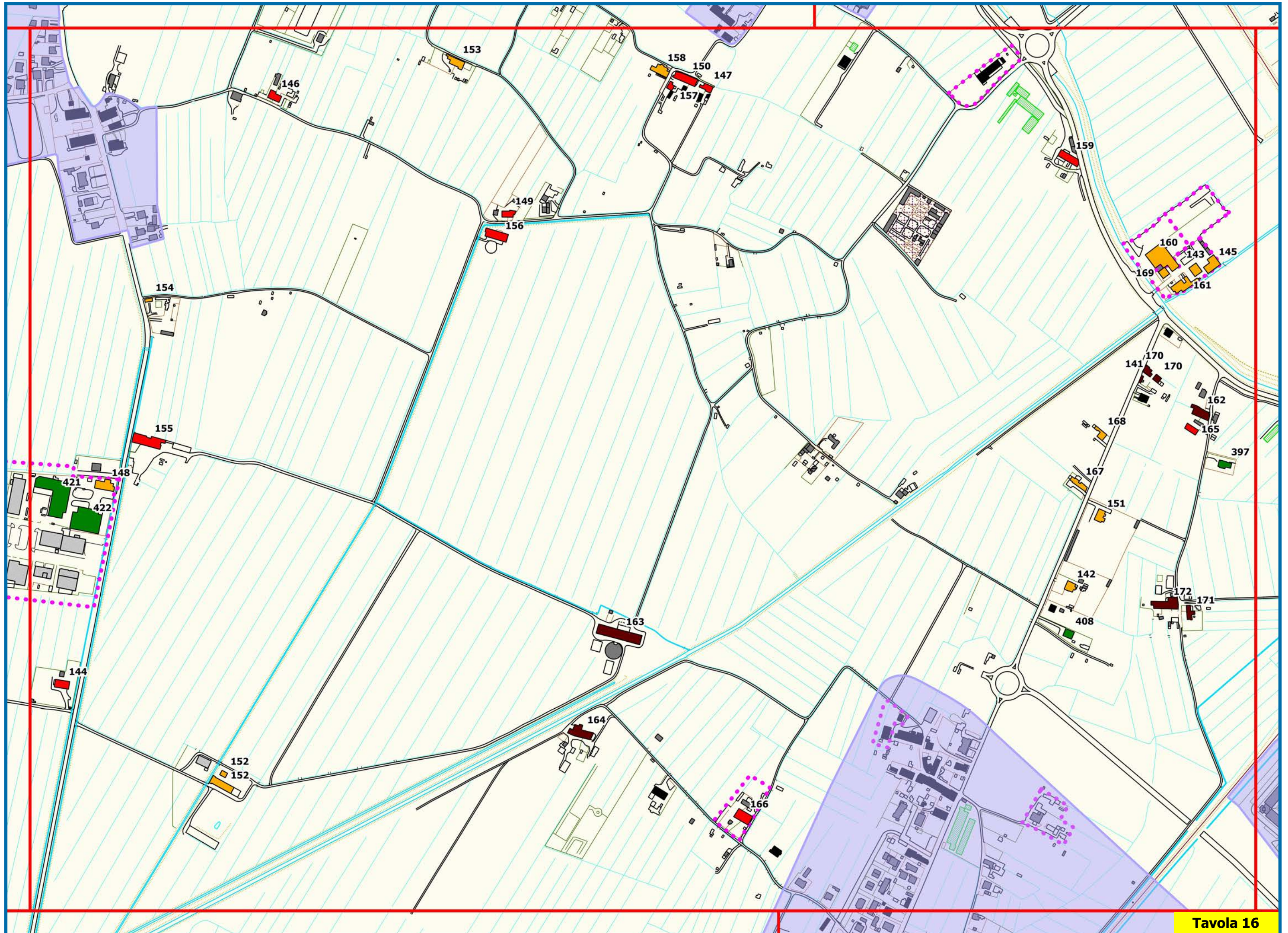


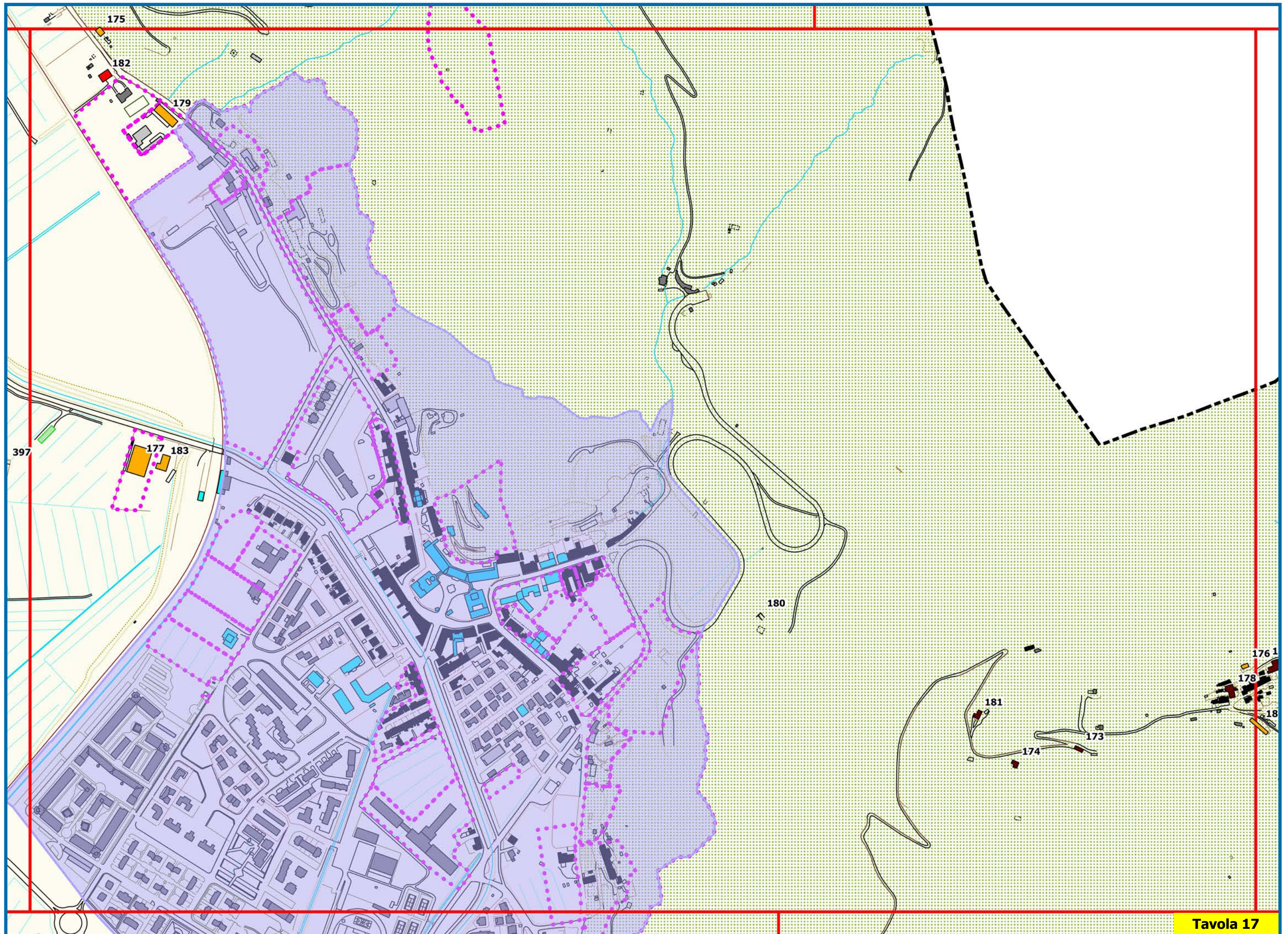


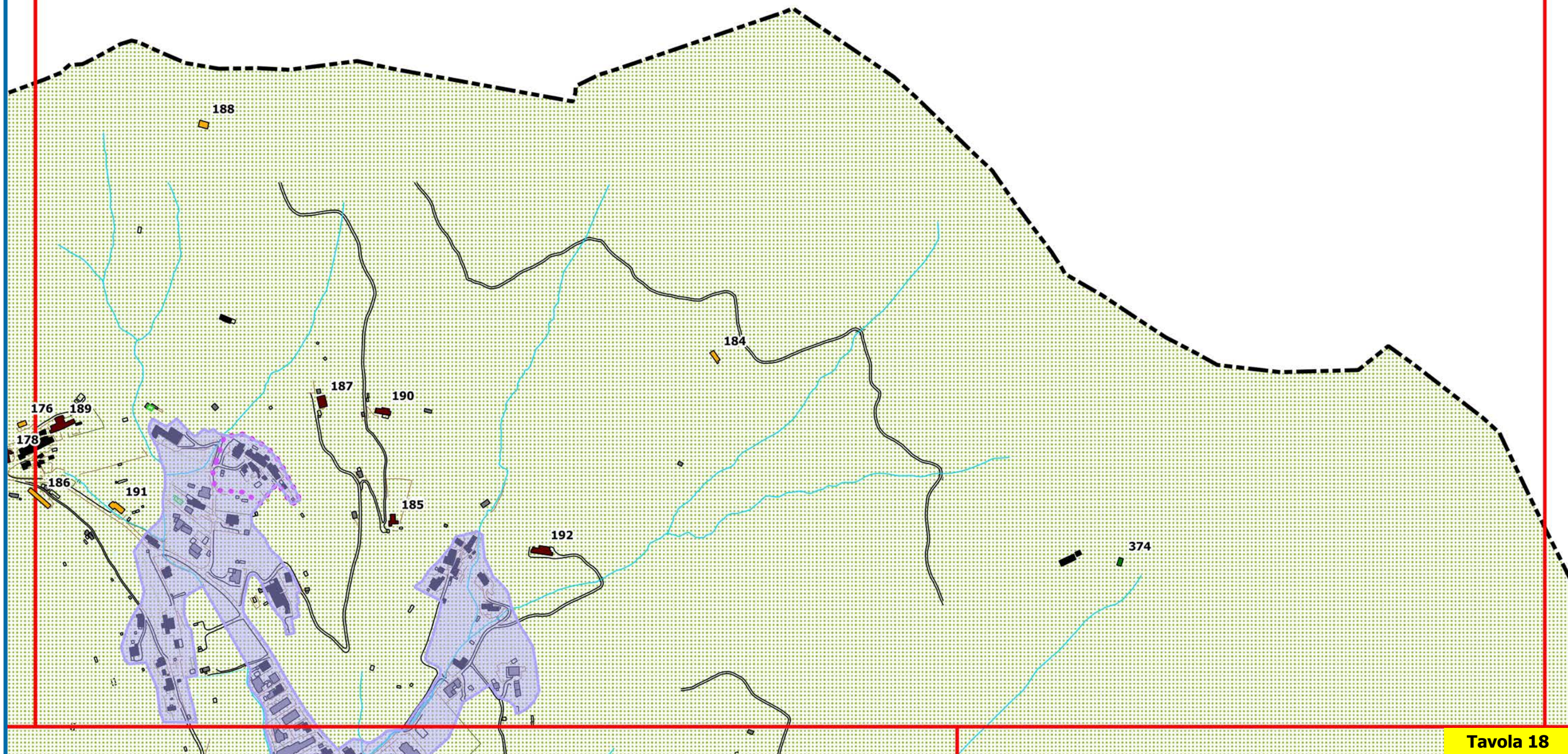


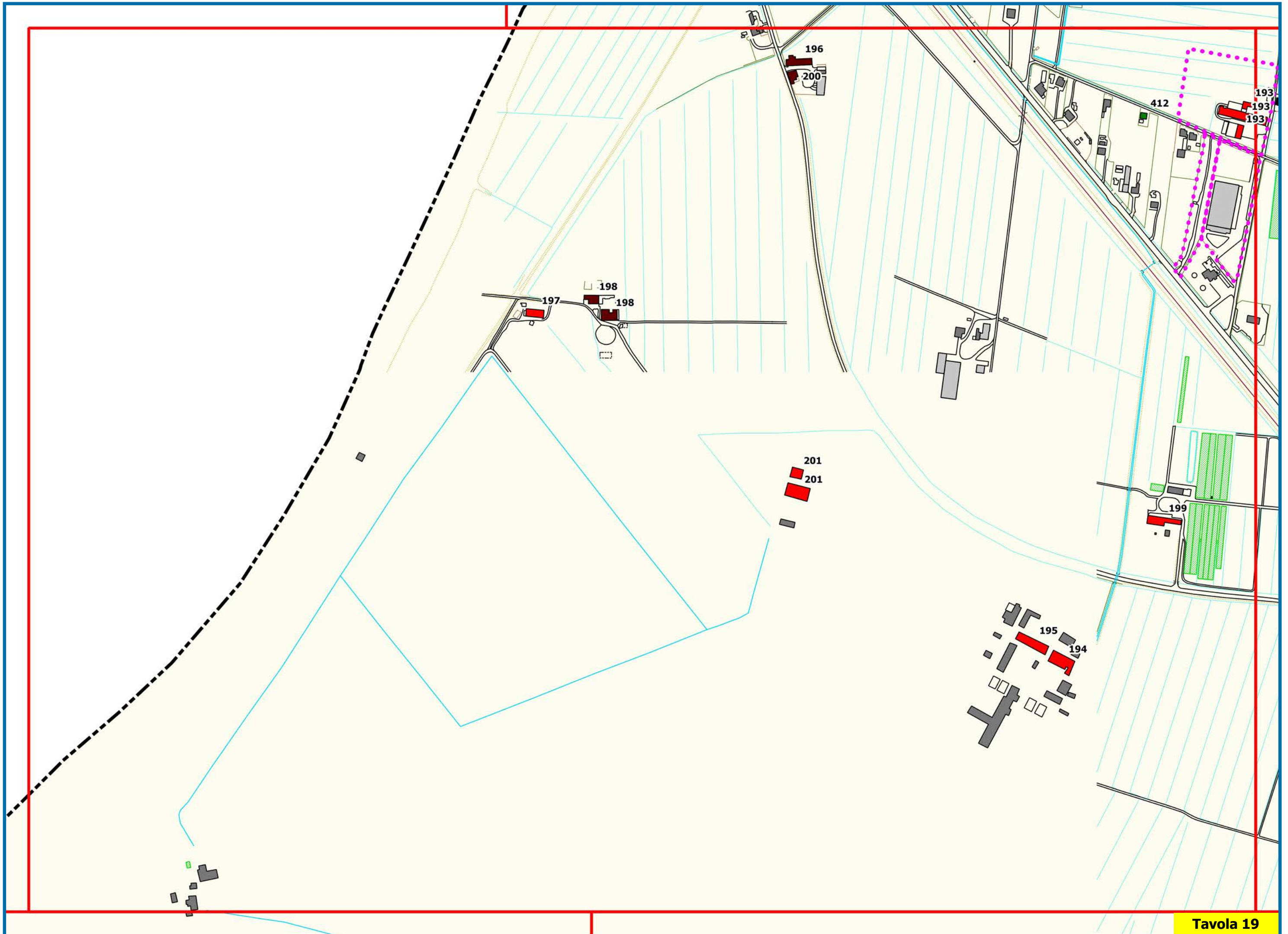


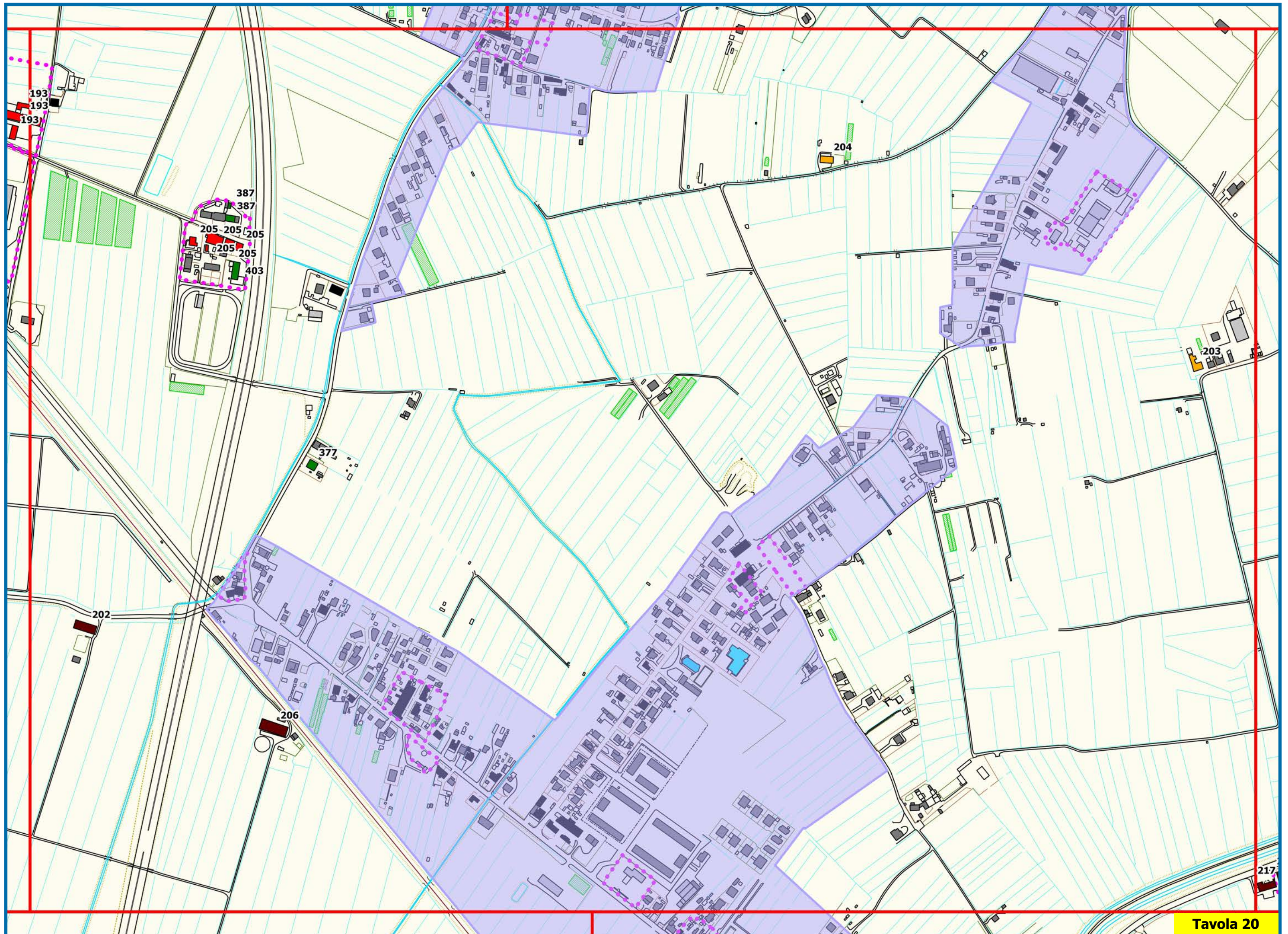


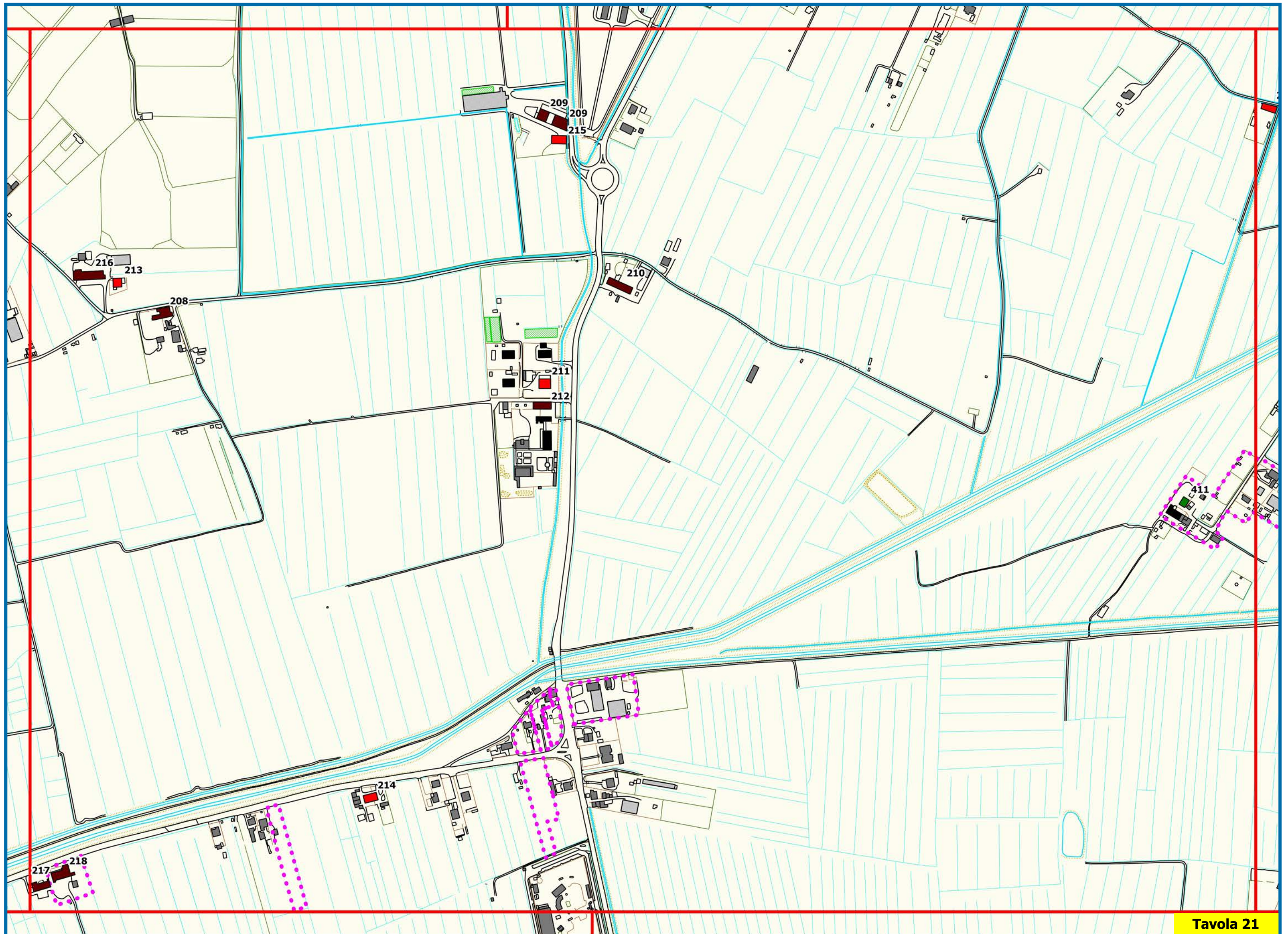


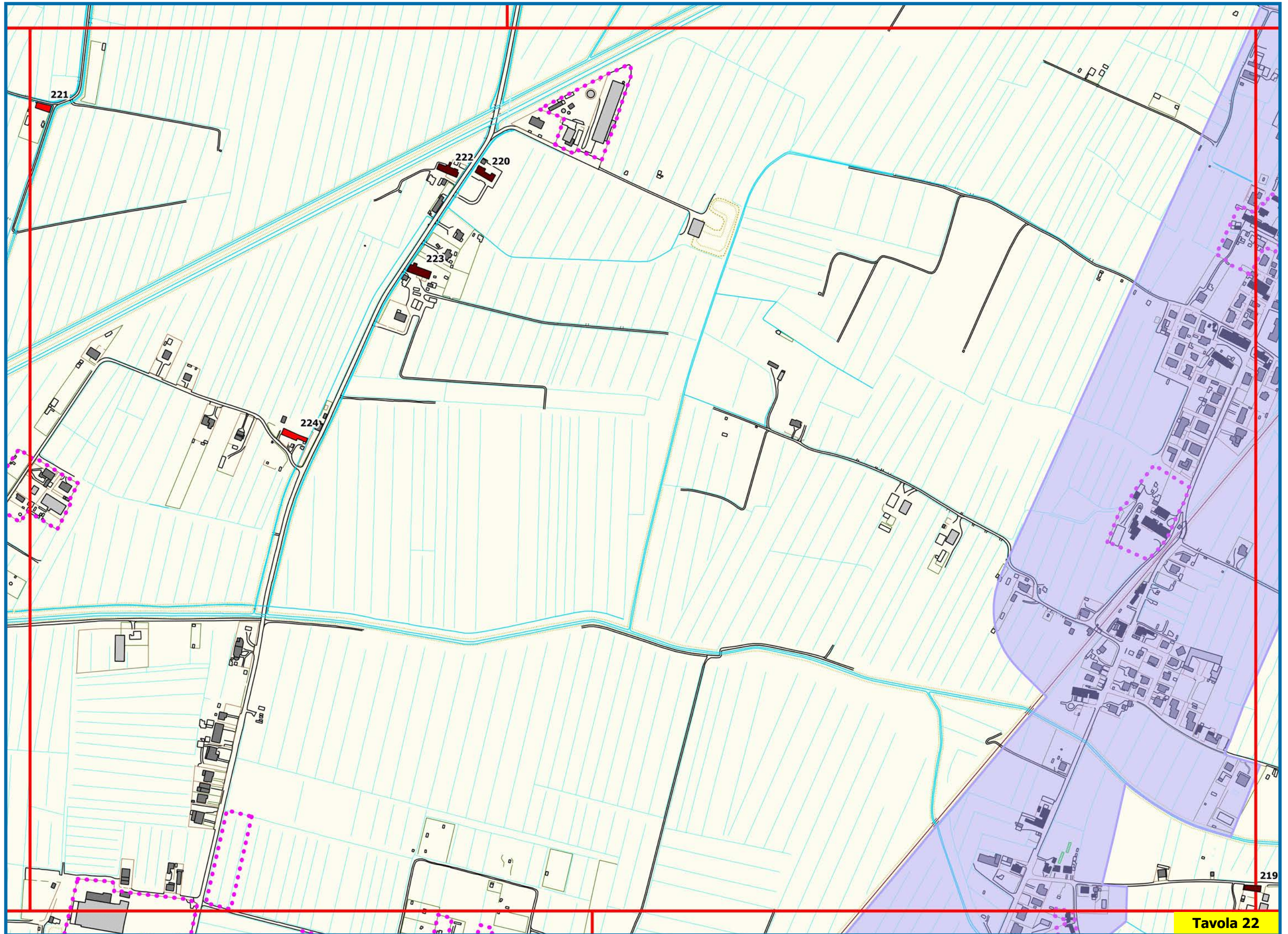


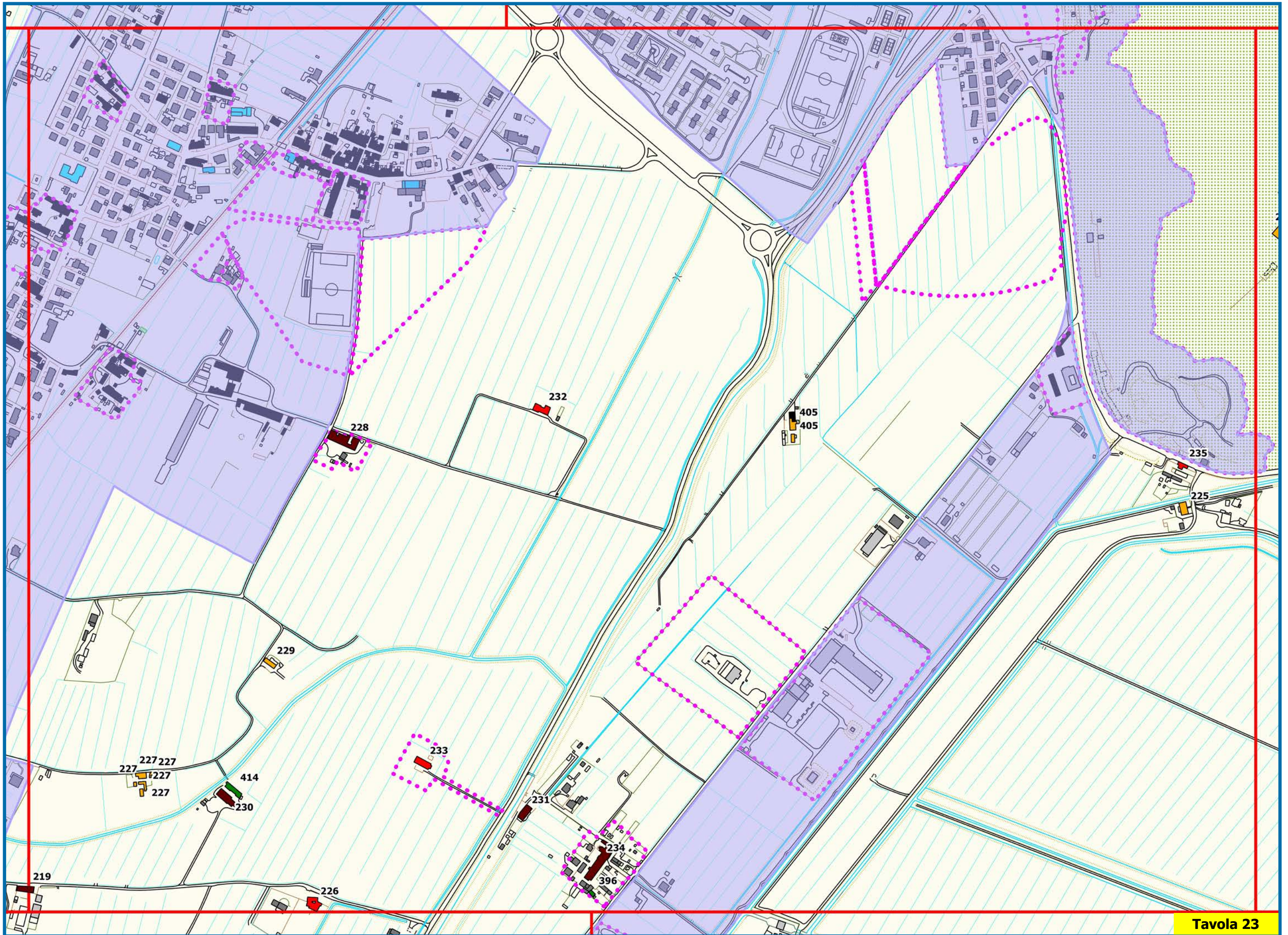


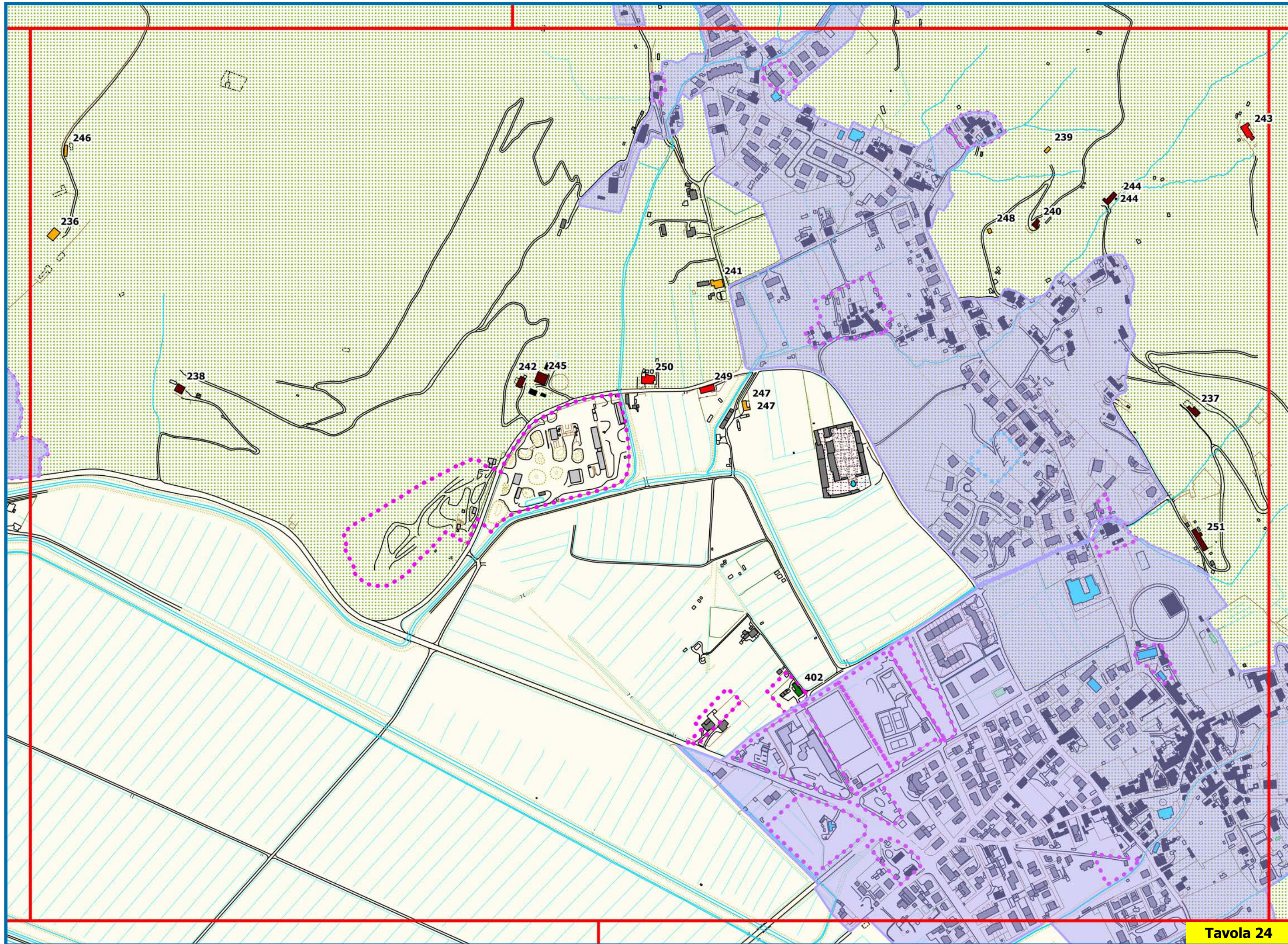


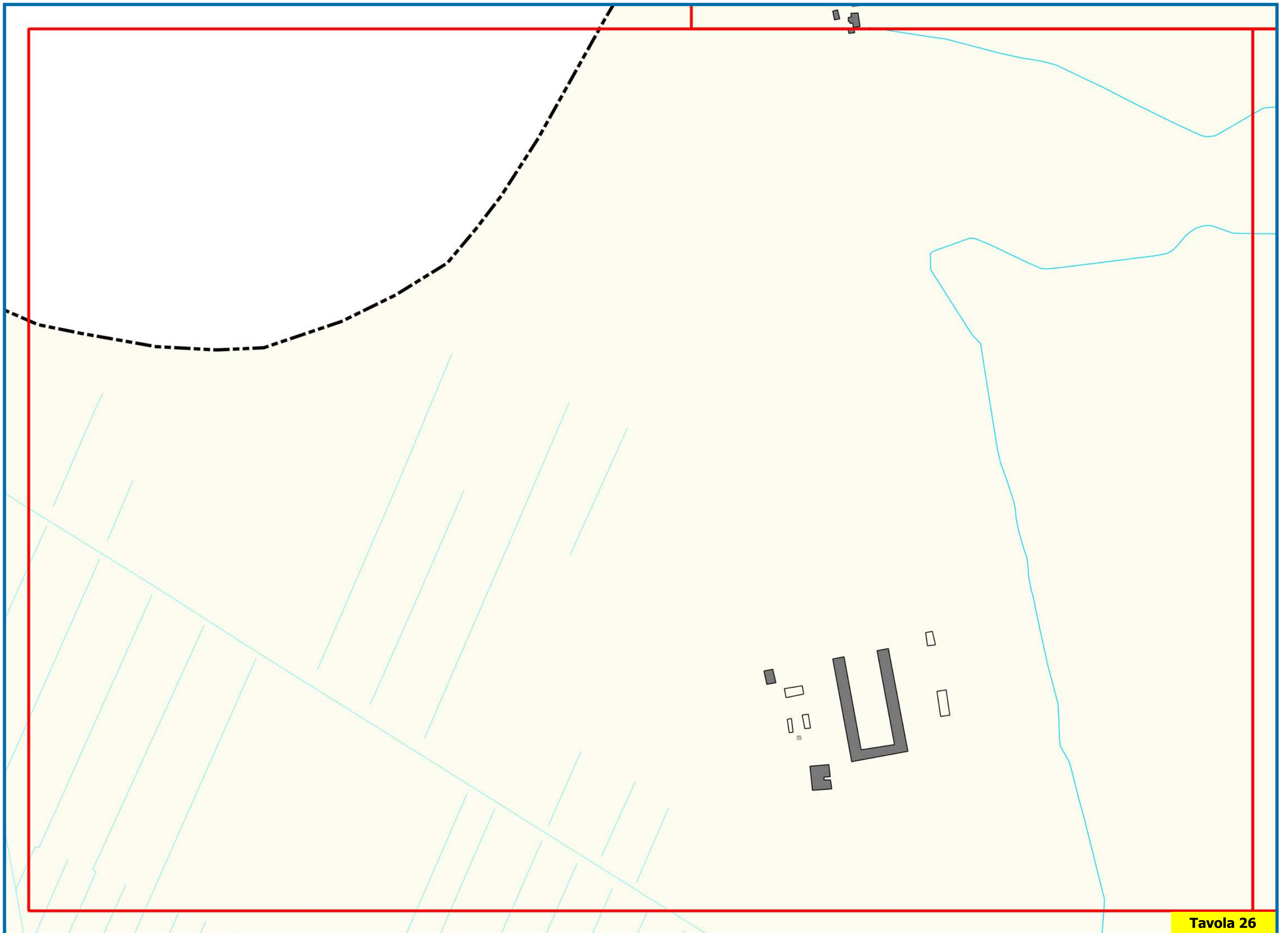


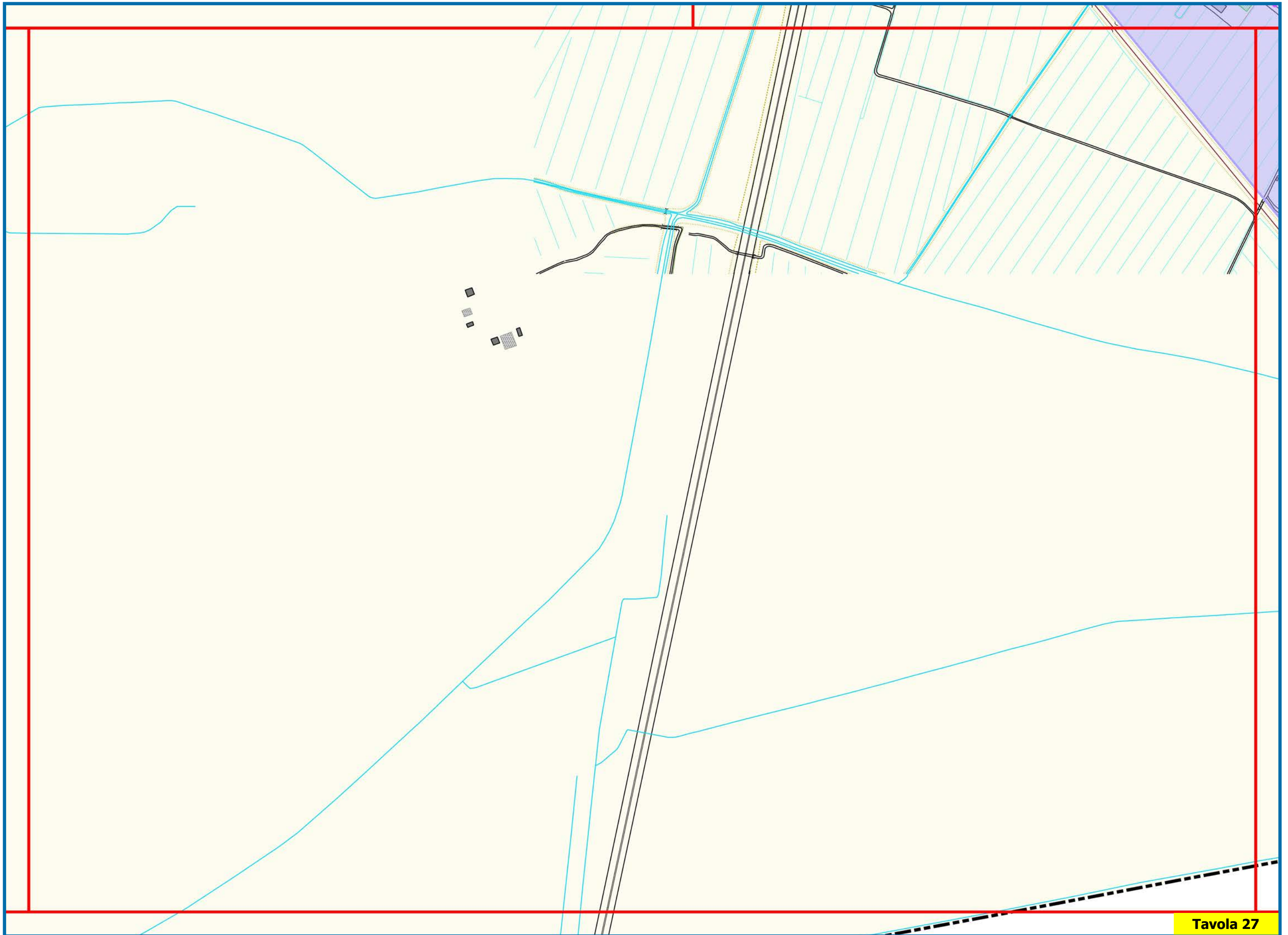


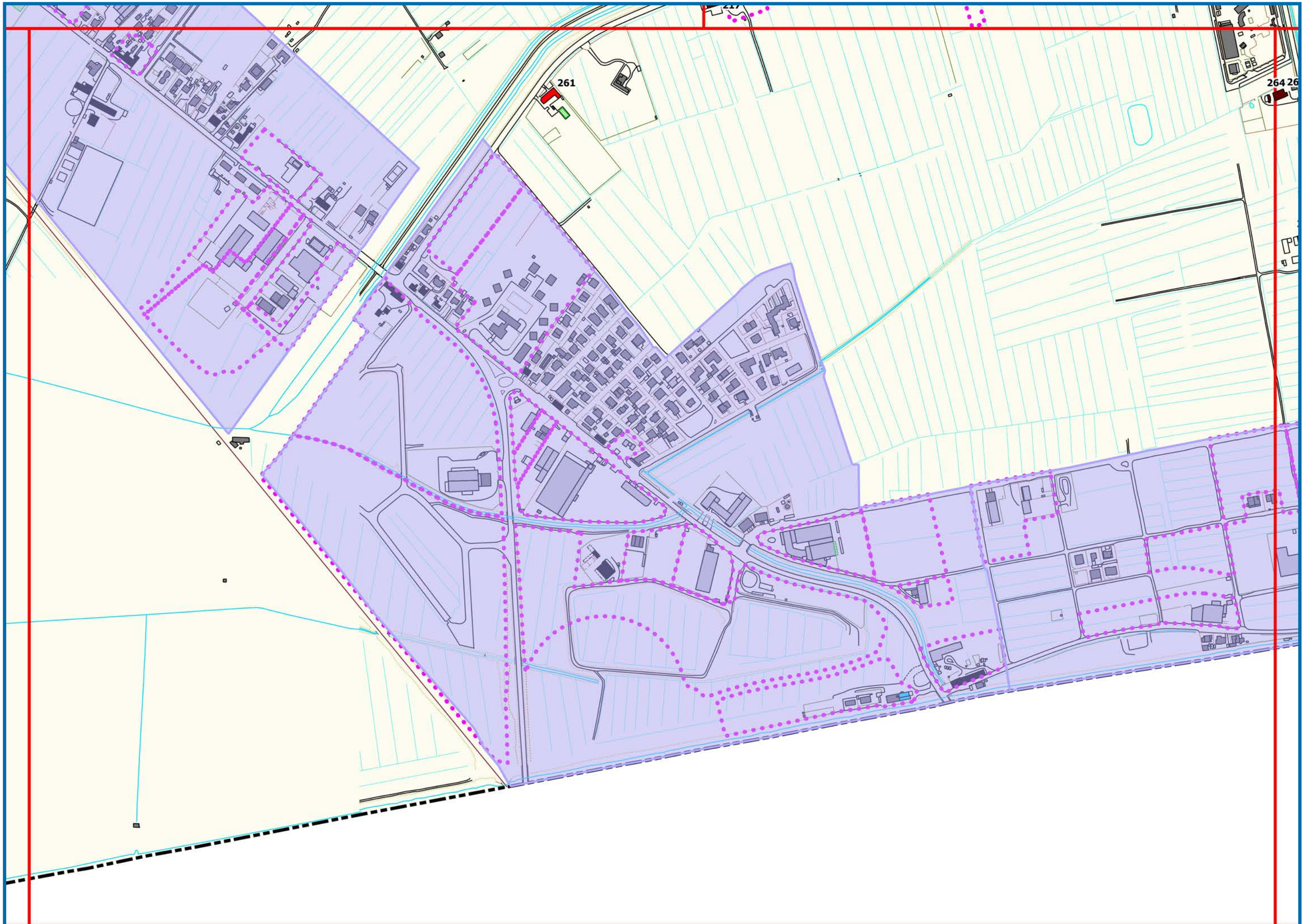


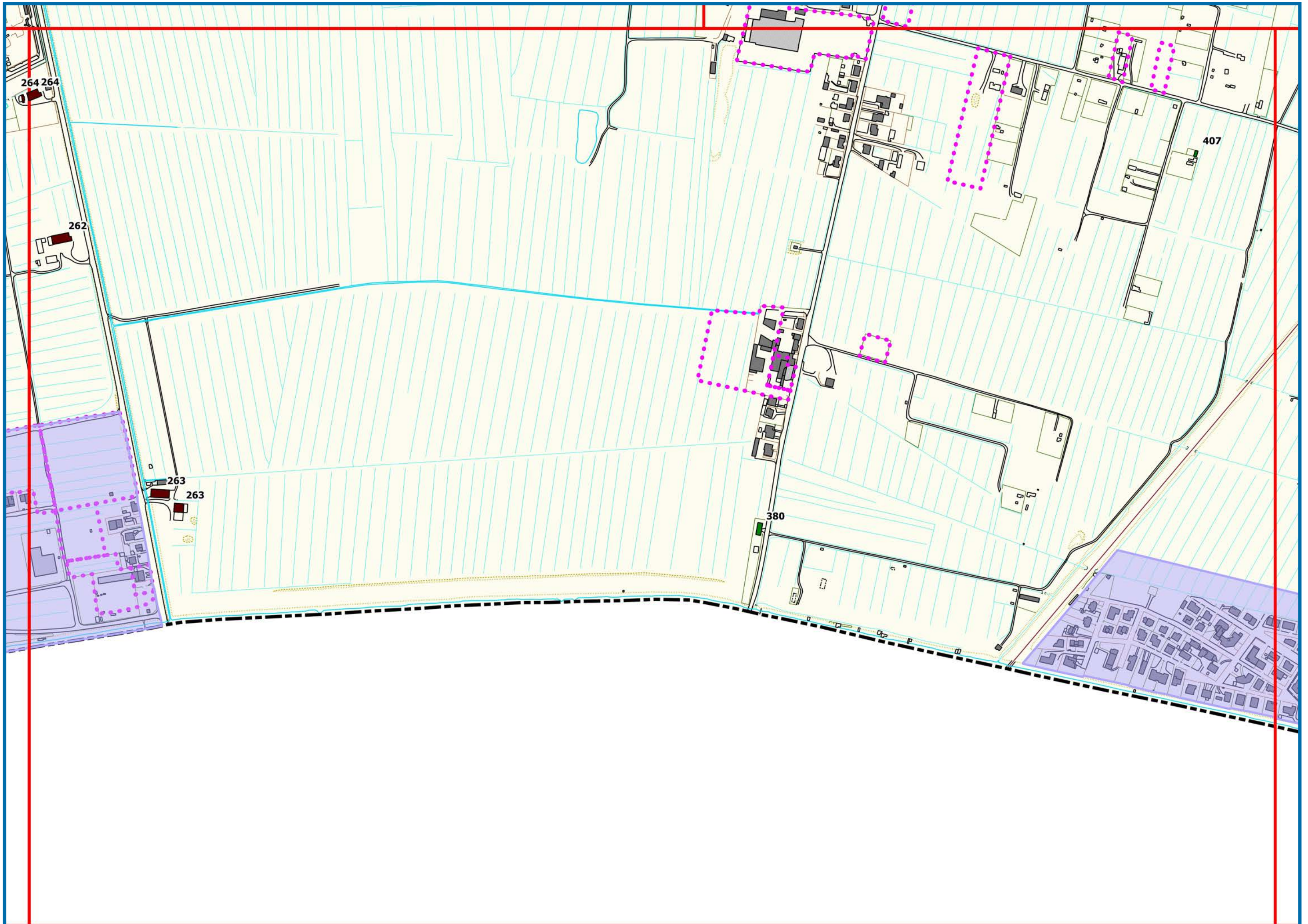












264 264

262

263

263

380

407

